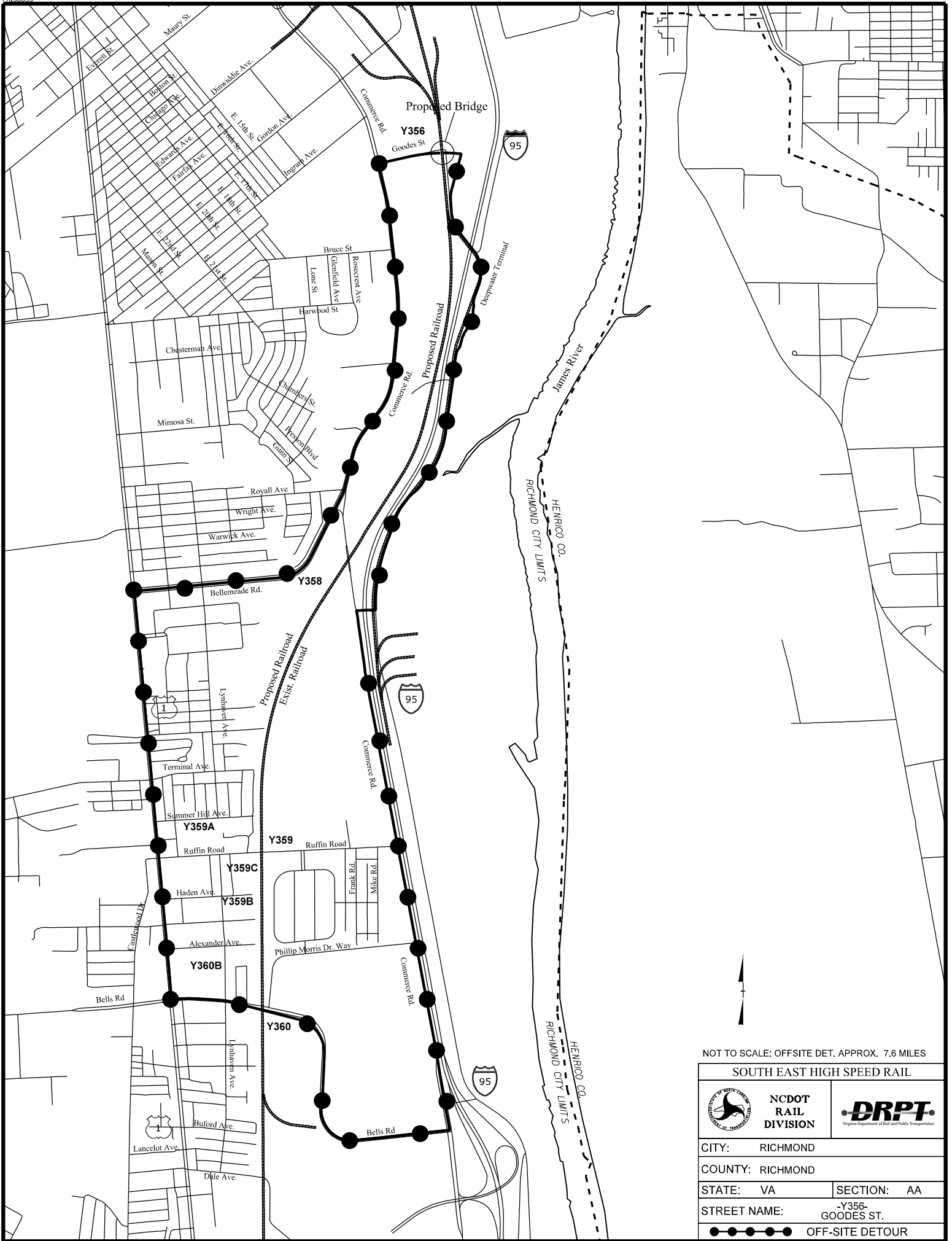


Appendix G

Temporary Proposed Detour Routes



NOT TO SCALE: OFFSITE DET. APPROX. 7.6 MILES

SOUTH EAST HIGH SPEED RAIL



**NCDOT
RAIL
DIVISION**



CITY: RICHMOND

COUNTY: RICHMOND

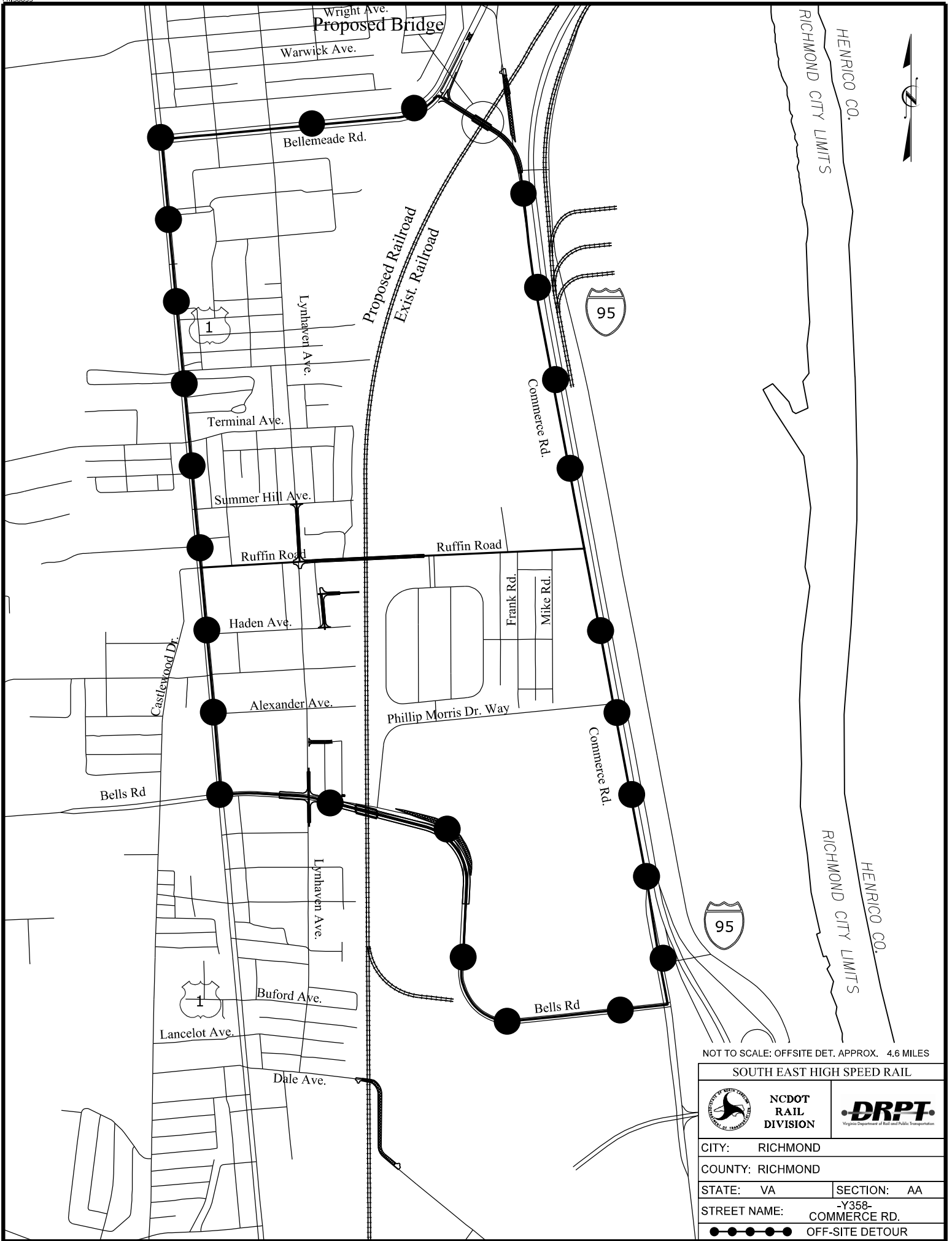
STATE: VA

SECTION: AA

STREET NAME:

-Y356-
GOODES ST.

●●●●● OFF-SITE DETOUR



NOT TO SCALE: OFFSITE DET. APPROX. 4.6 MILES

SOUTH EAST HIGH SPEED RAIL



NCDOT
RAIL
DIVISION



CITY: RICHMOND

COUNTY: RICHMOND

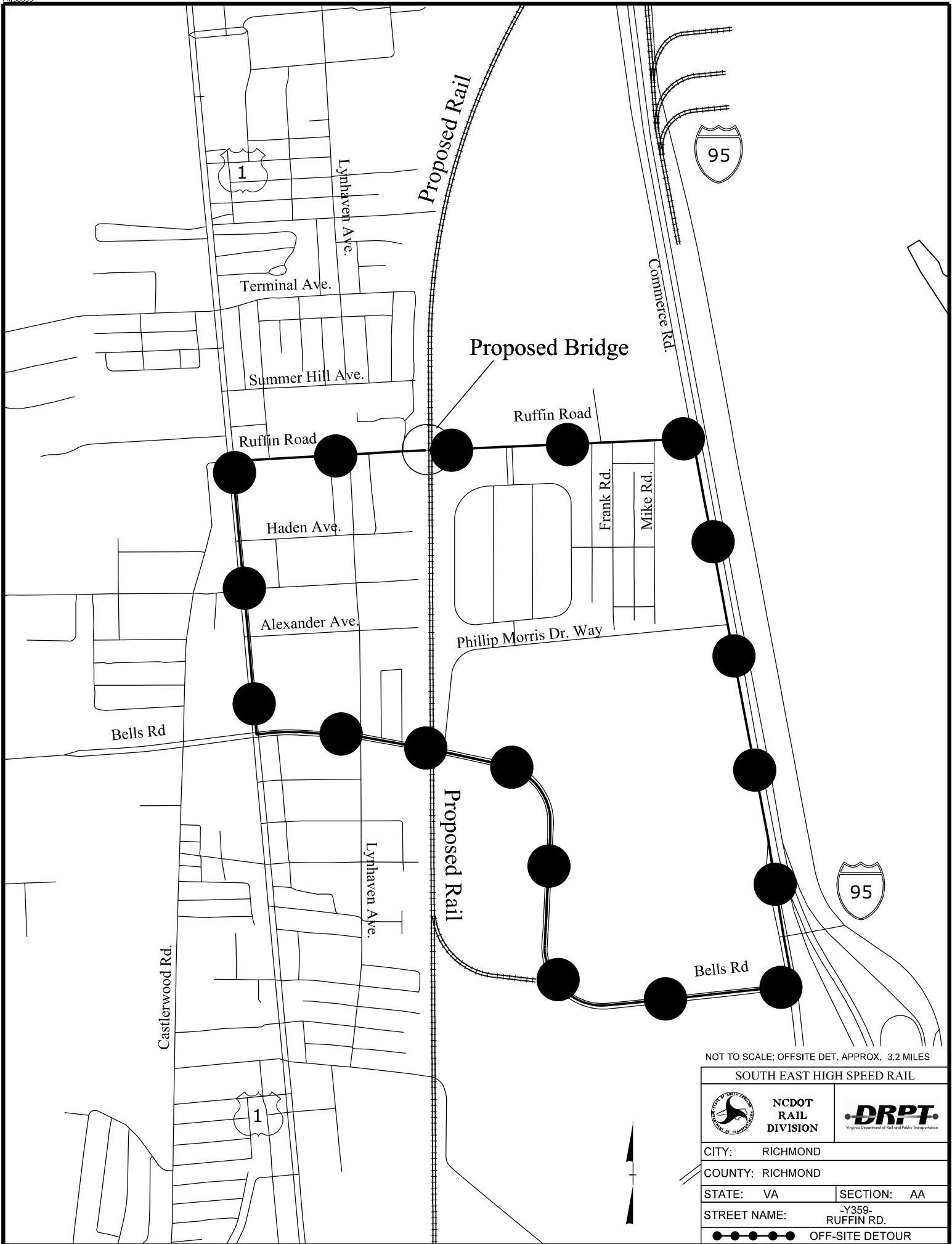
STATE: VA

SECTION: AA

STREET NAME:

-Y358-
COMMERCE RD.

OFF-SITE DETOUR



NOT TO SCALE: OFFSITE DET. APPROX. 3.2 MILES

SOUTH EAST HIGH SPEED RAIL



NCDOT
RAIL
DIVISION



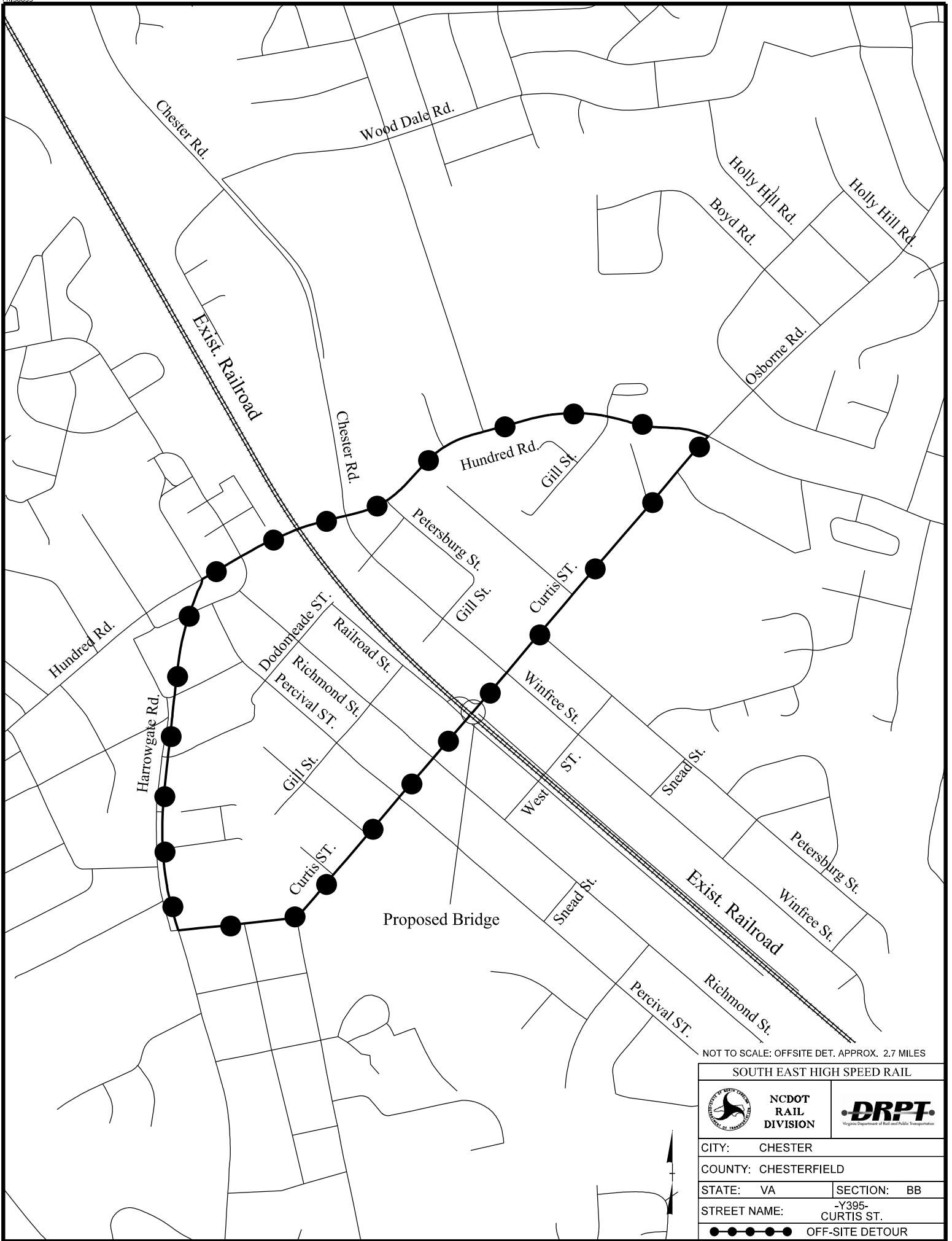
CITY: RICHMOND

COUNTY: RICHMOND

STATE: VA SECTION: AA

STREET NAME: -Y359-
RUFFIN RD.

●●●●● OFF-SITE DETOUR



NOT TO SCALE: OFFSITE DET. APPROX. 2.7 MILES

SOUTH EAST HIGH SPEED RAIL



**NCDOT
RAIL
DIVISION**



CITY: CHESTER

COUNTY: CHESTERFIELD

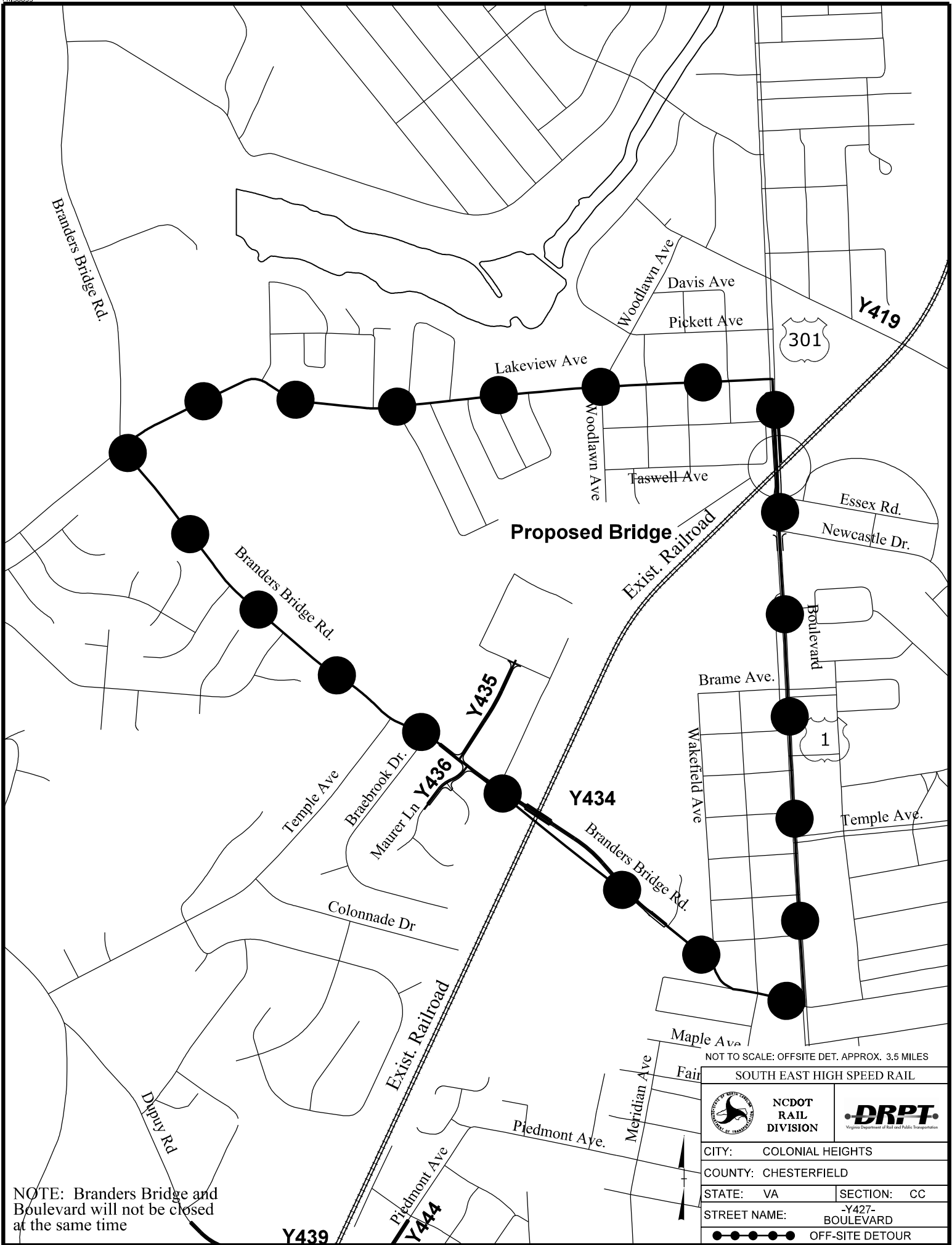
STATE: VA

SECTION: BB

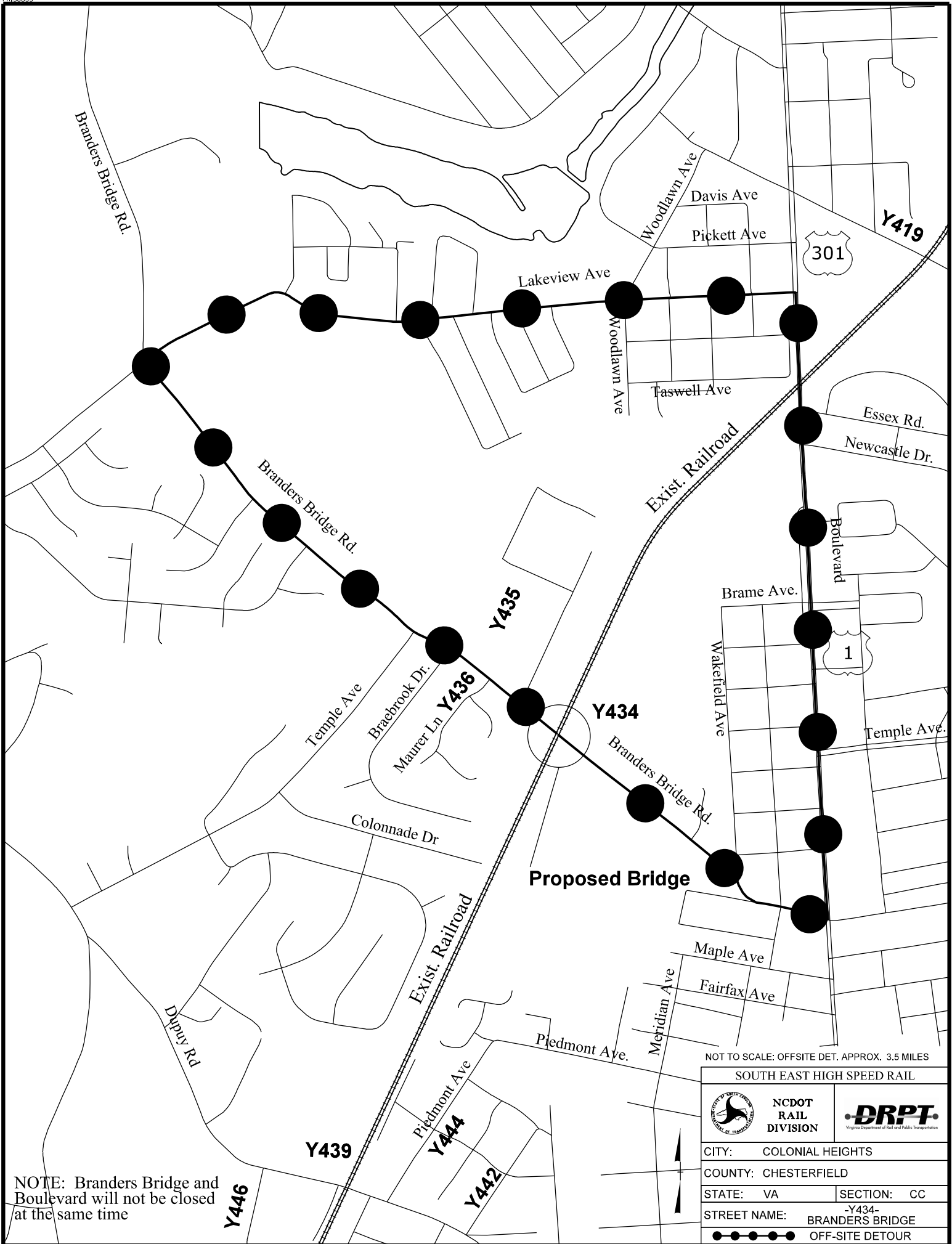
STREET NAME: -Y395-
CURTIS ST.

●●●●● OFF-SITE DETOUR

prepared by: Hatch Mott MacDonald



NOTE: Branders Bridge and Boulevard will not be closed at the same time



NOTE: Branders Bridge and Boulevard will not be closed at the same time

NOT TO SCALE: OFFSITE DET. APPROX. 3.5 MILES

SOUTH EAST HIGH SPEED RAIL



NCDOT
RAIL
DIVISION



CITY: COLONIAL HEIGHTS

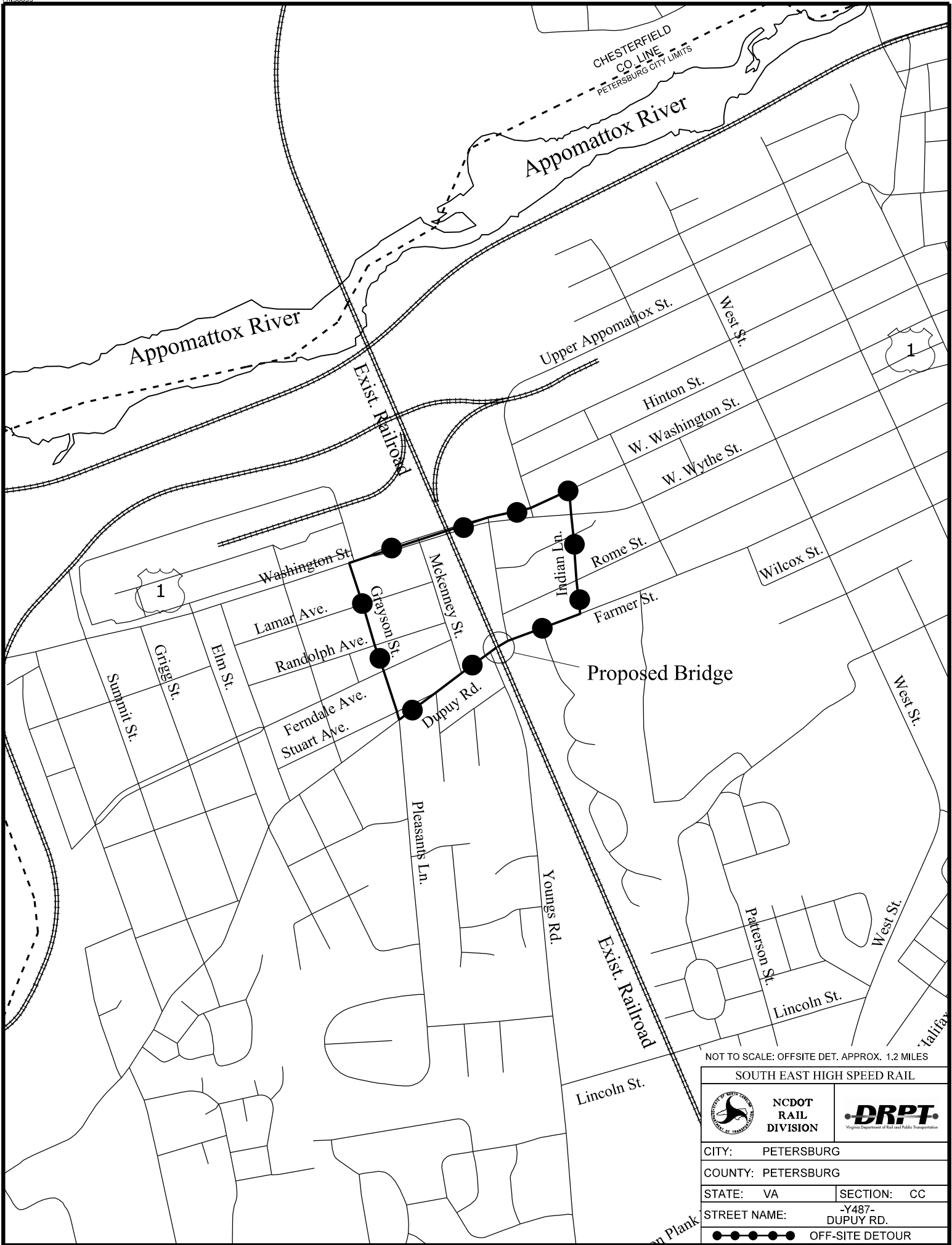
COUNTY: CHESTERFIELD

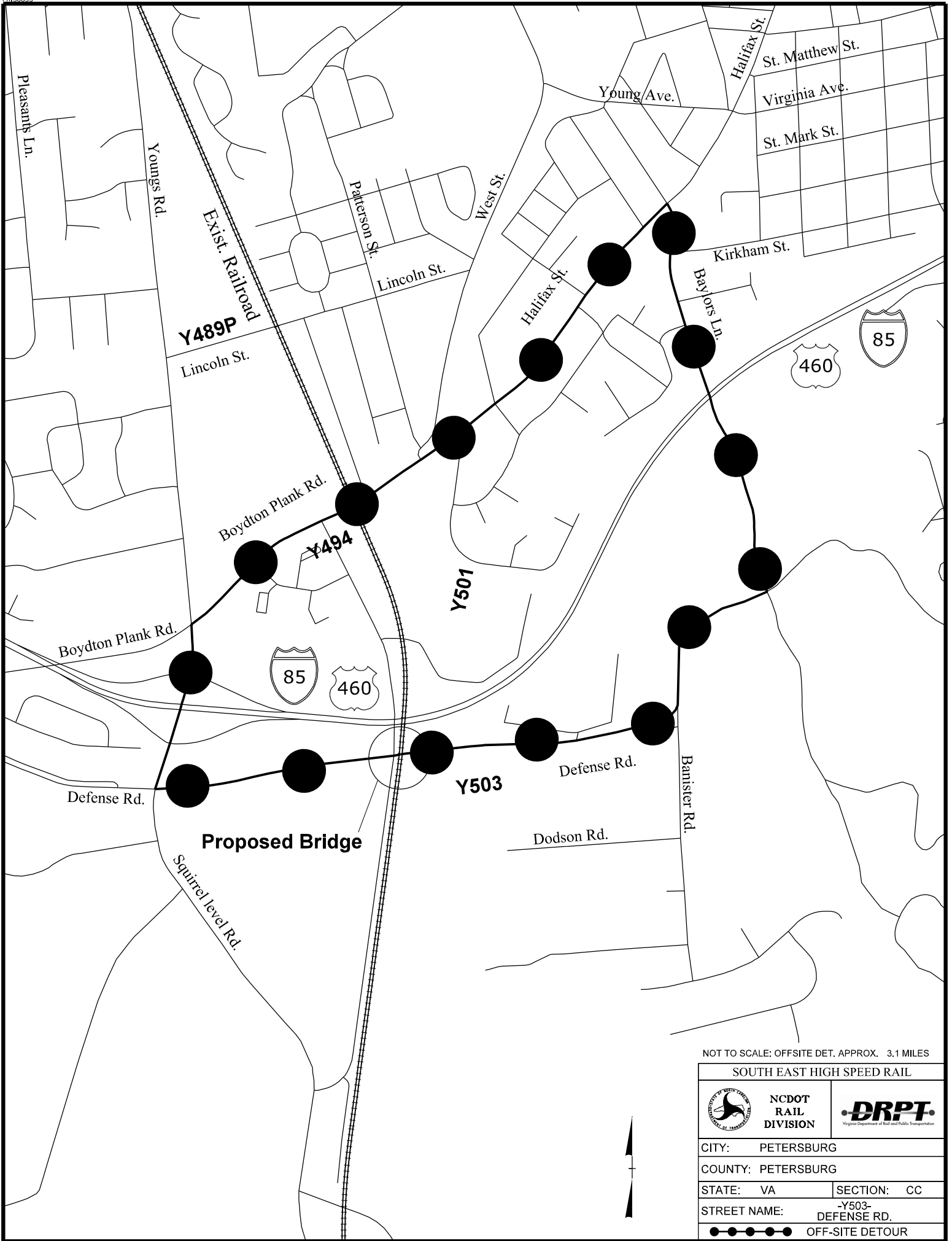
STATE: VA SECTION: CC

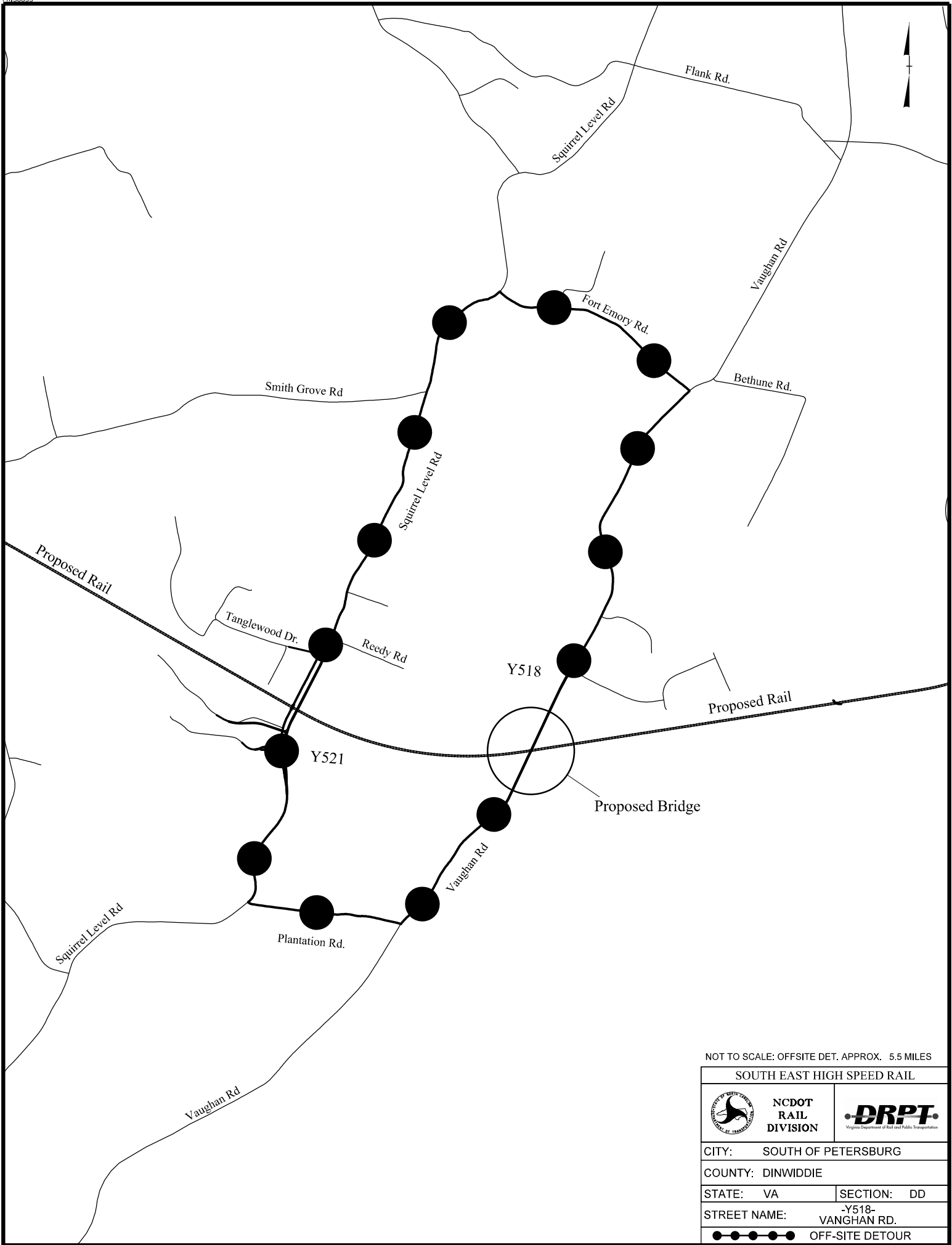
STREET NAME: -Y434-
BRANDERS BRIDGE

OFF-SITE DETOUR

prepared by: [Signature]







NOT TO SCALE: OFFSITE DET. APPROX. 5.5 MILES

SOUTH EAST HIGH SPEED RAIL



NCDOT
RAIL
DIVISION



CITY: SOUTH OF PETERSBURG

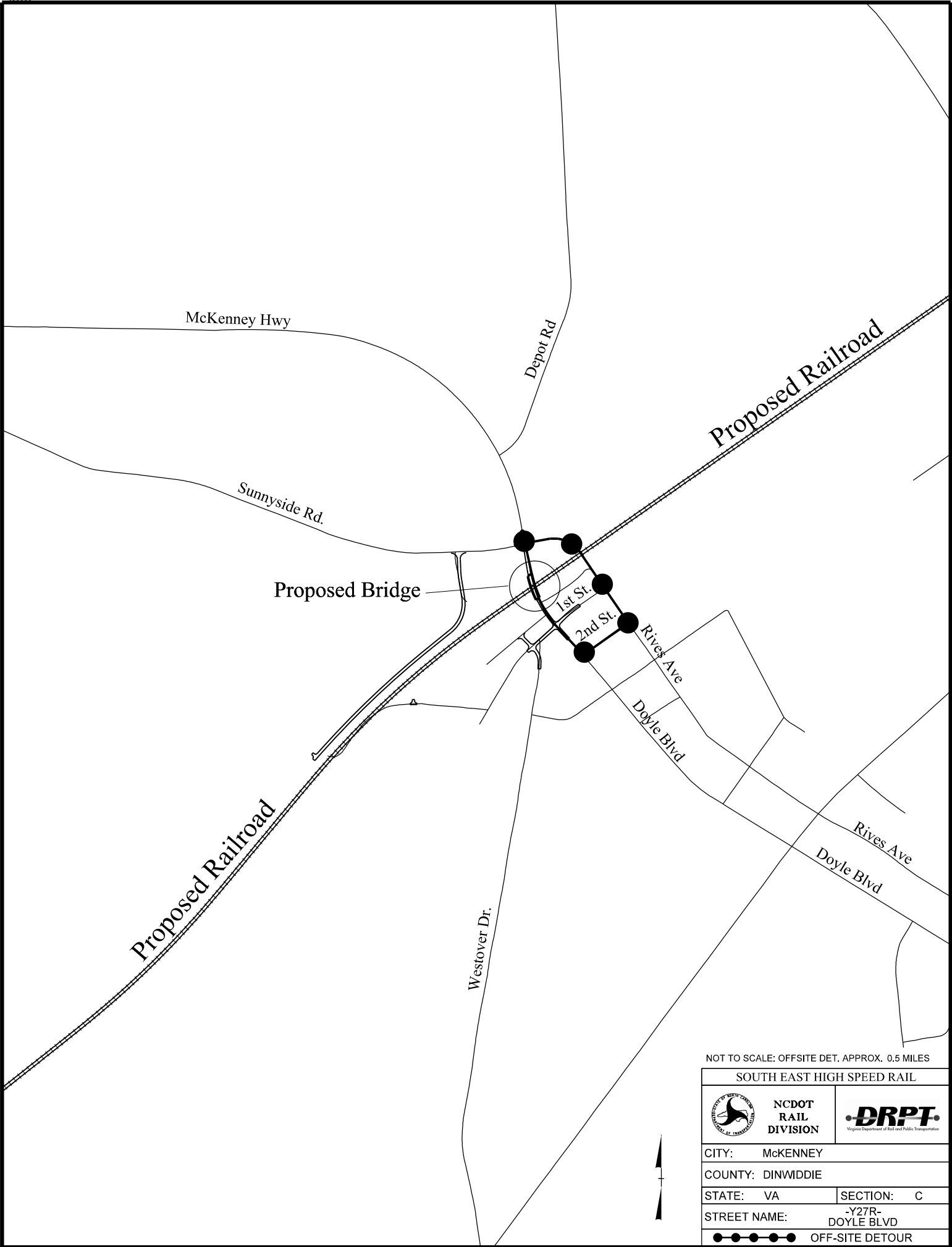
COUNTY: DINWIDDIE

STATE: VA SECTION: DD




STREET NAME: -Y518-
VANGHAN RD.

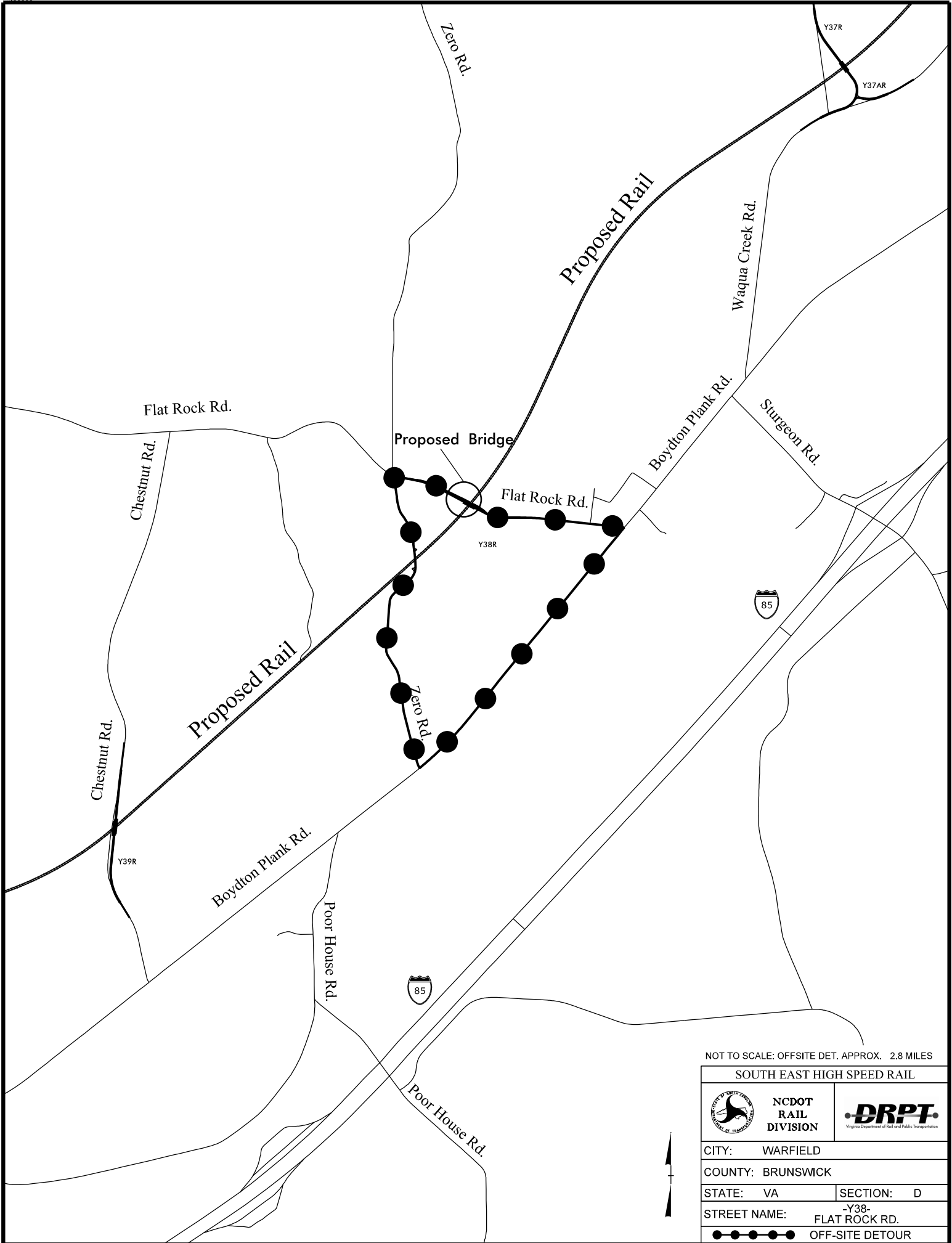
●●●●● OFF-SITE DETOUR

prepared by: Hatch Mott MacDonald



NOT TO SCALE: OFFSITE DET. APPROX. 0.5 MILES

SOUTH EAST HIGH SPEED RAIL	
	NCDOT RAIL DIVISION
 <small>Virginia Department of Rail and Public Transportation</small>	
CITY: MCKENNEY	
COUNTY: DINWIDDIE	
STATE: VA	SECTION: C
STREET NAME: -Y27R-DOYLE BLVD	
 OFF-SITE DETOUR	



NOT TO SCALE: OFFSITE DET. APPROX. 2.8 MILES

SOUTH EAST HIGH SPEED RAIL



NCDOT
RAIL
DIVISION



CITY: WARFIELD

COUNTY: BRUNSWICK

STATE: VA

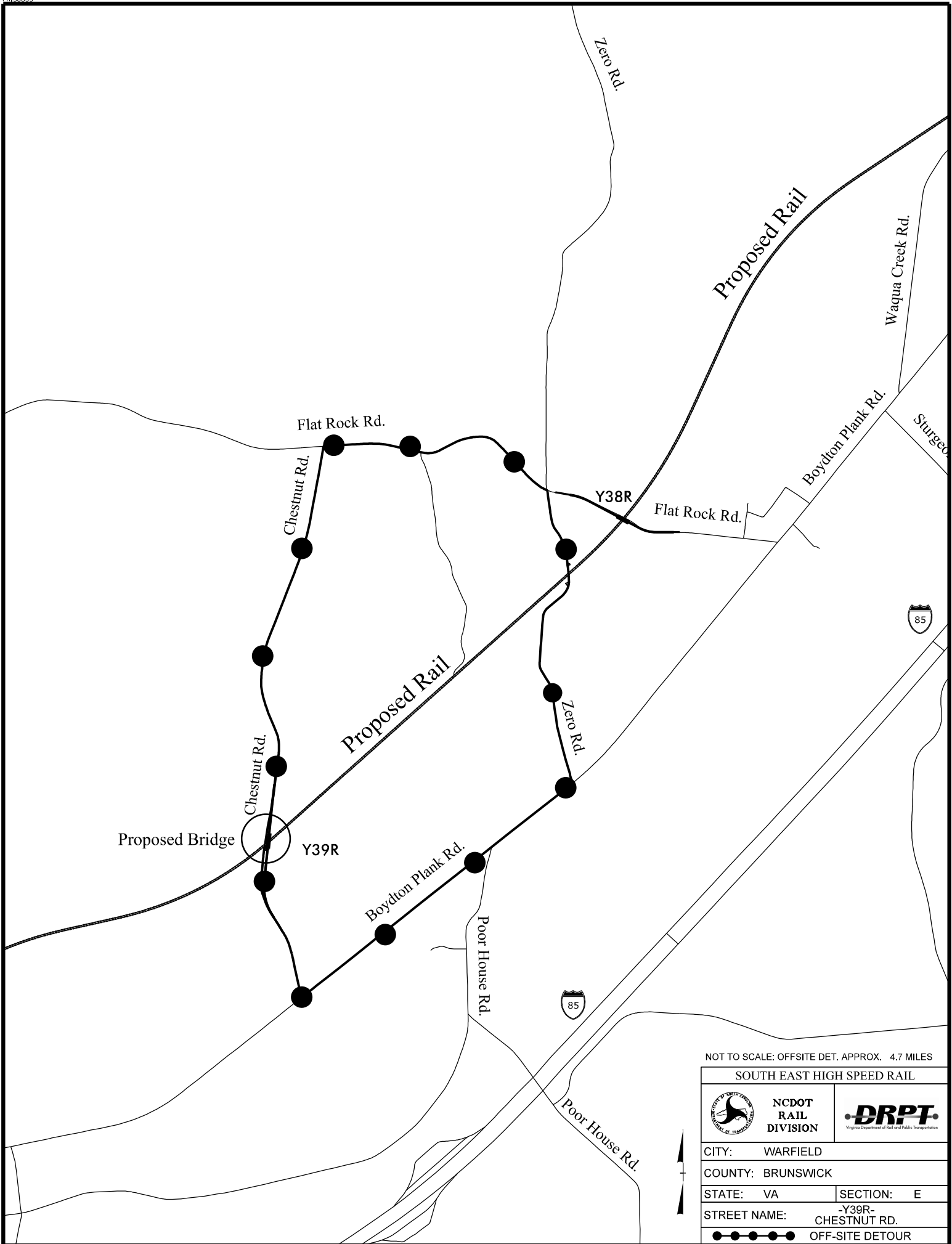
SECTION: D

STREET NAME:

-Y38-
FLAT ROCK RD.

OFF-SITE DETOUR

prepared by: Hatch Mott MacDonald



NOT TO SCALE: OFFSITE DET. APPROX. 4.7 MILES

SOUTH EAST HIGH SPEED RAIL



NCDOT
RAIL
DIVISION



CITY: WARFIELD

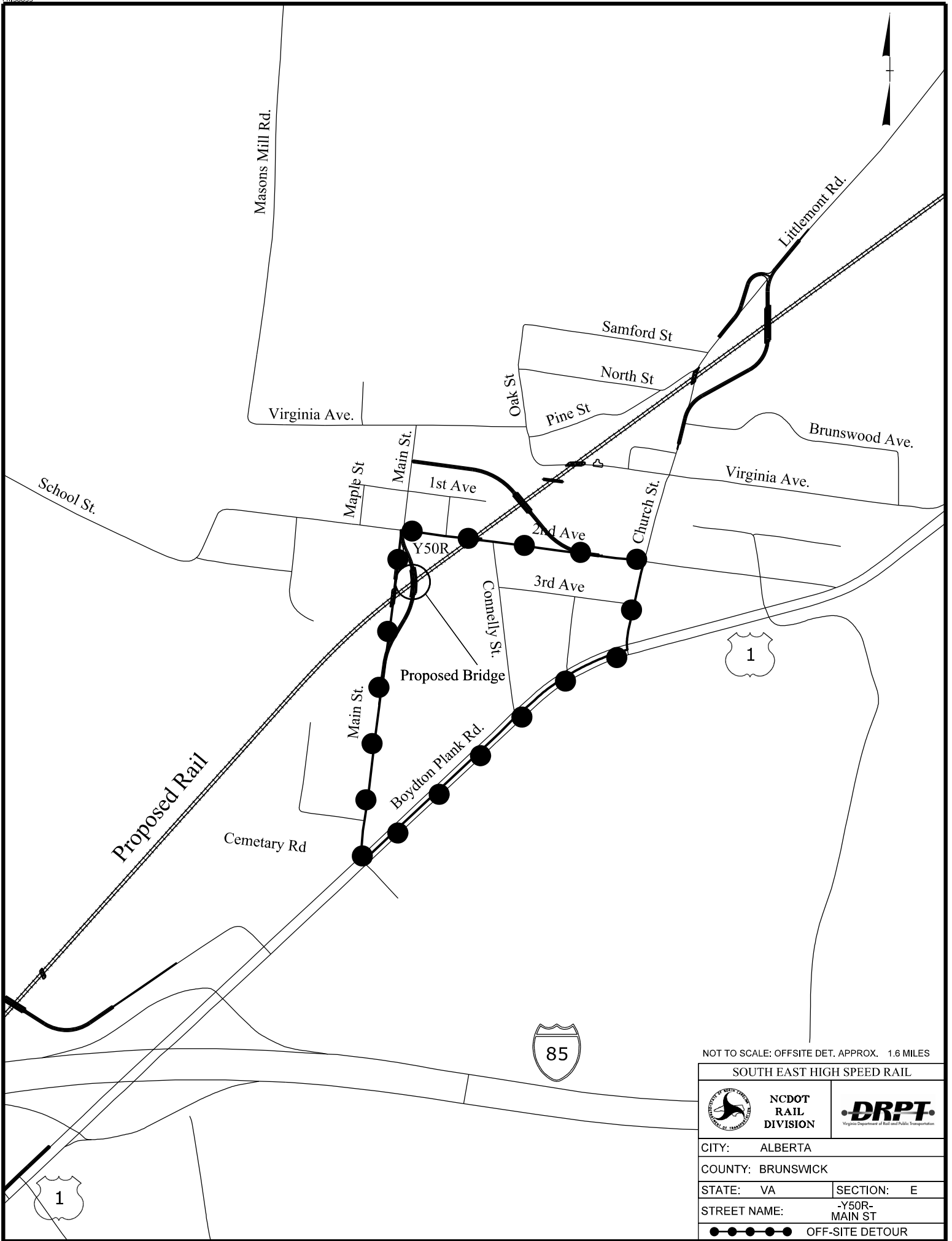
COUNTY: BRUNSWICK

STATE: VA

SECTION: E

STREET NAME: -Y39R-
CHESTNUT RD.

●●●●● OFF-SITE DETOUR



NOT TO SCALE: OFFSITE DET. APPROX. 1.6 MILES

SOUTH EAST HIGH SPEED RAIL



**NCDOT
RAIL
DIVISION**



CITY: ALBERTA

COUNTY: BRUNSWICK

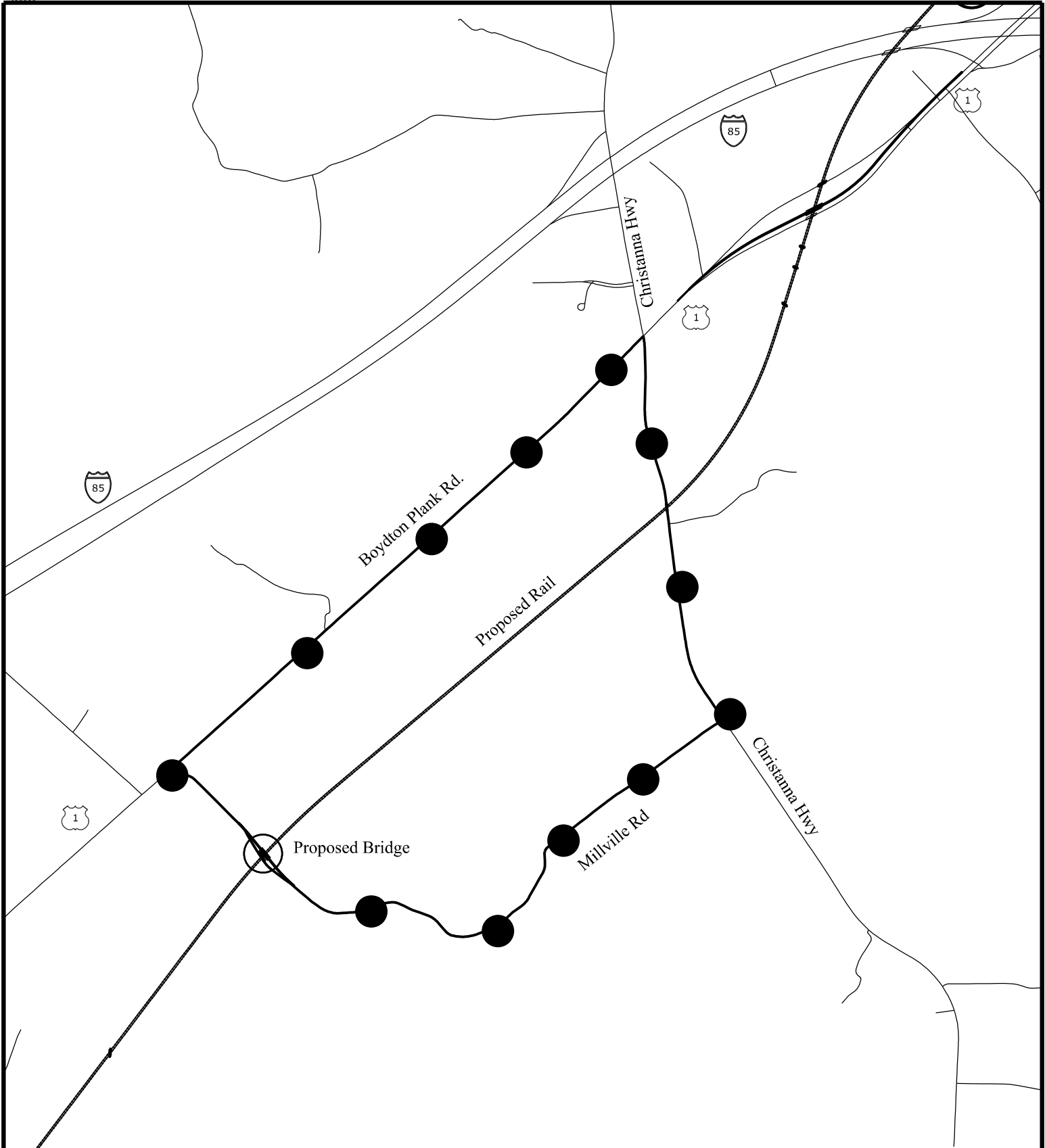
STATE: VA

SECTION: E

STREET NAME:

-Y50R-
MAIN ST

●●●●● OFF-SITE DETOUR



NOT TO SCALE: OFFSITE DET. APPROX. 5.1 MILES

SOUTH EAST HIGH SPEED RAIL



NCDOT
RAIL
DIVISION



CITY: SW of ALBERTA

COUNTY: BRUNSWICK

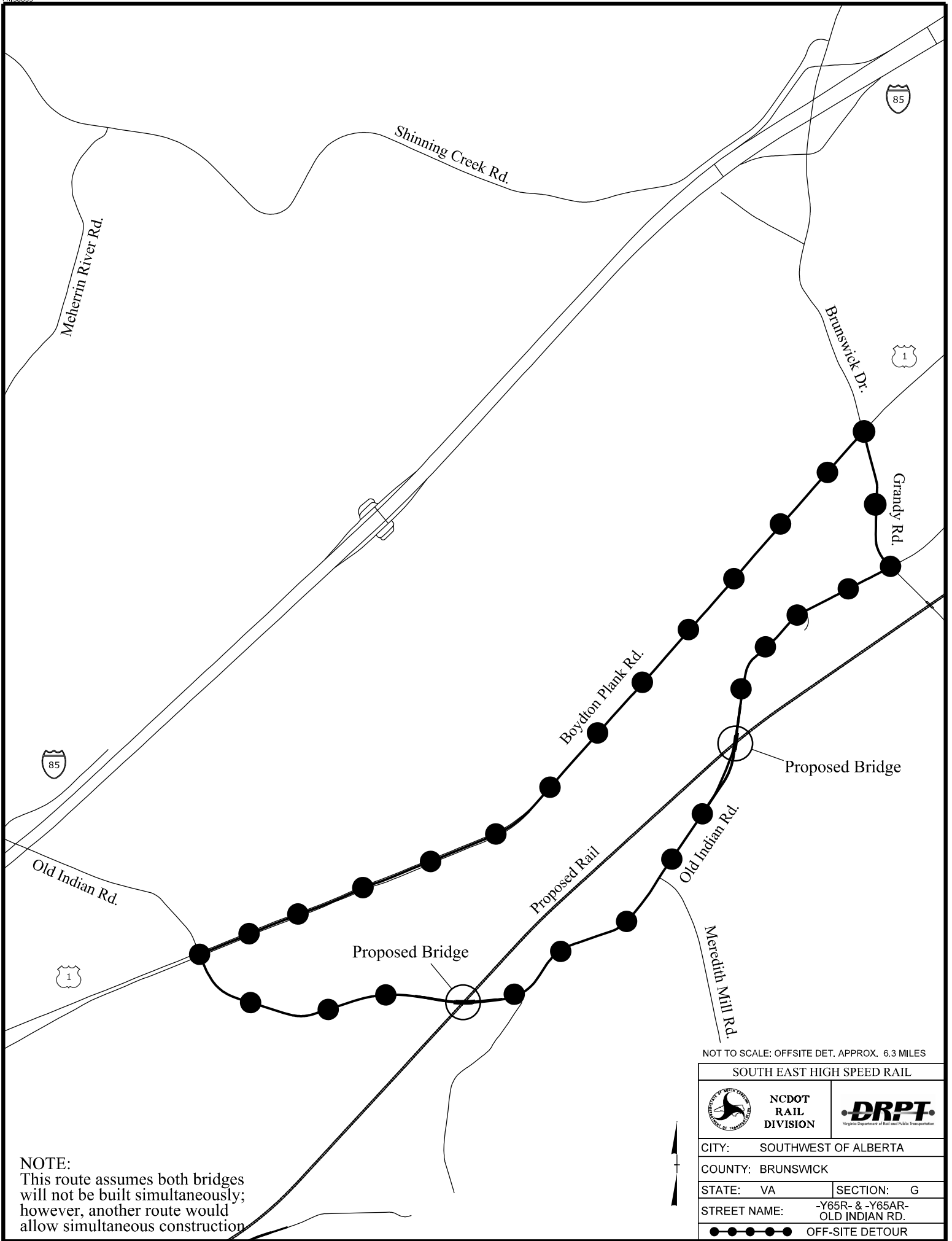
STATE: VA

SECTION: F

STREET NAME: -Y63R-
MILLVILLE RD

●●●●● OFF-SITE DETOUR

prepared by: Hatch Mott MacDonald



NOTE:
This route assumes both bridges
will not be built simultaneously;
however, another route would
allow simultaneous construction

NOT TO SCALE: OFFSITE DET. APPROX. 6.3 MILES

SOUTH EAST HIGH SPEED RAIL



**NCDOT
RAIL
DIVISION**



CITY: SOUTHWEST OF ALBERTA

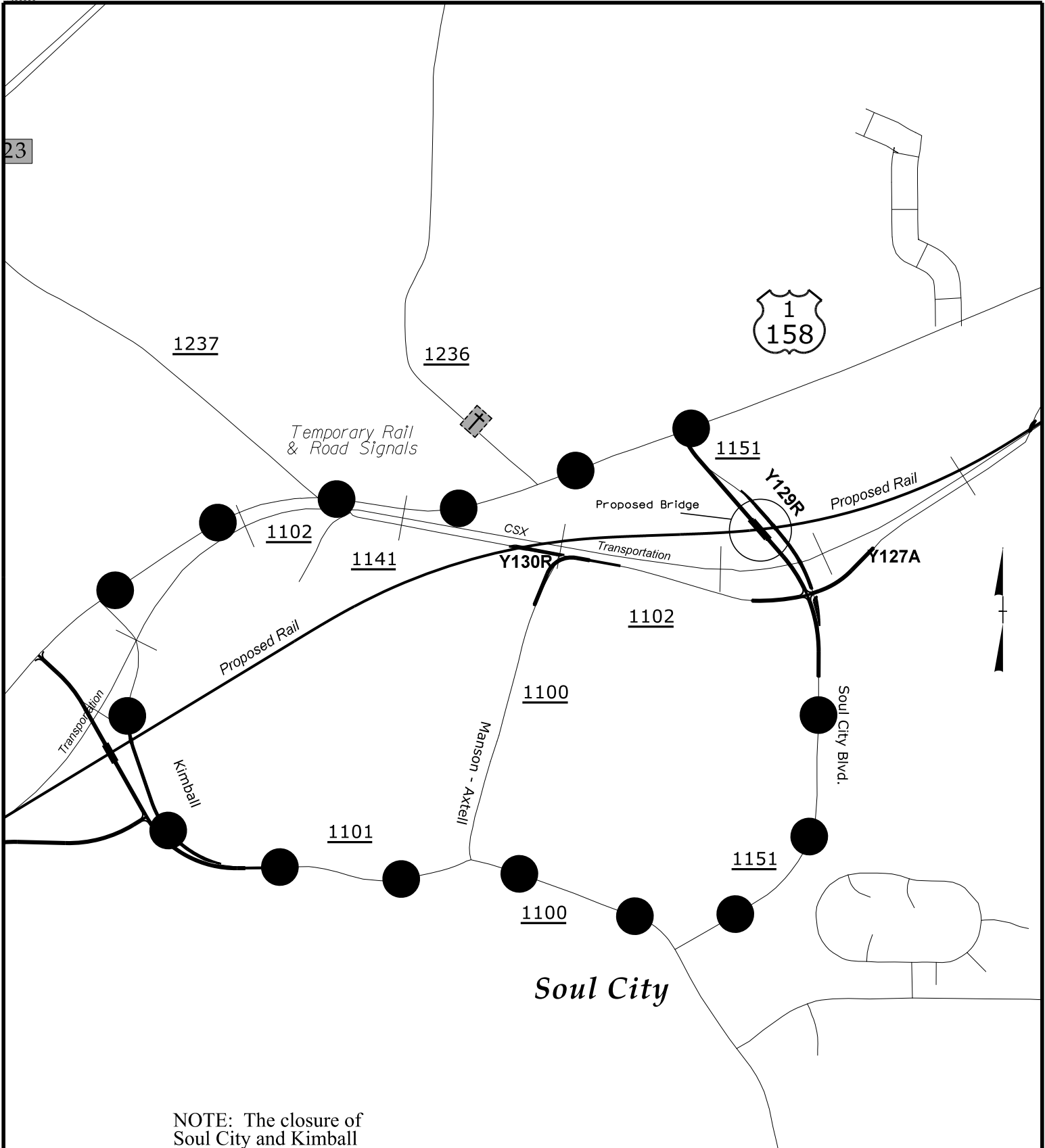
COUNTY: BRUNSWICK

STATE: VA SECTION: G

STREET NAME: -Y65R- & -Y65AR-
OLD INDIAN RD.

●●●●● OFF-SITE DETOUR

prepared by: Hatch Mott MacDonald



NOTE: The closure of Soul City and Kimball will be timed such that the roads will not be closed at the same time

NOT TO SCALE: OFFSITE DET. APPROX. 3.8 MILES

SOUTH EAST HIGH SPEED RAIL



NCDOT
RAIL
DIVISION



CITY: SOUL CITY

COUNTY: WARREN

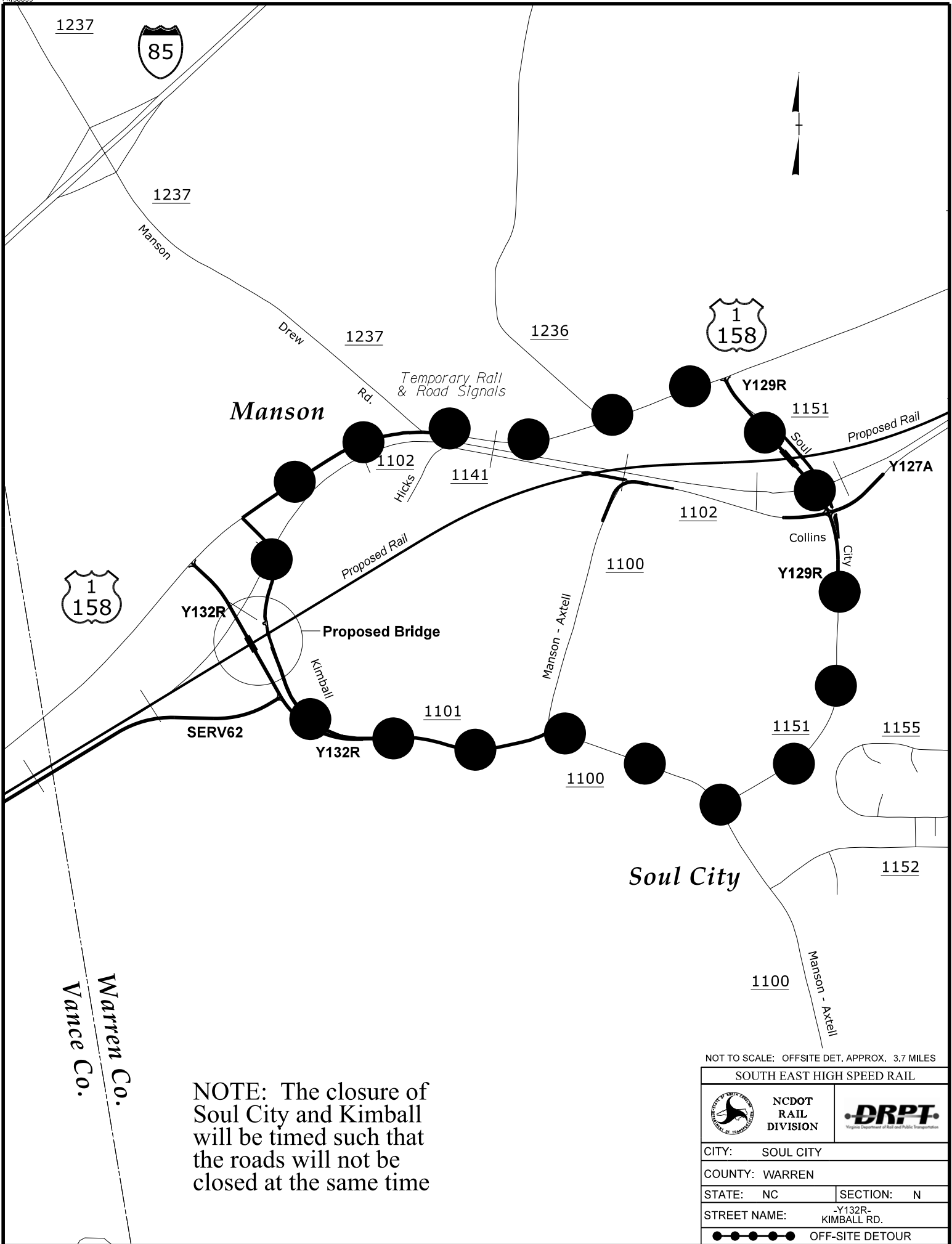
STATE: NC

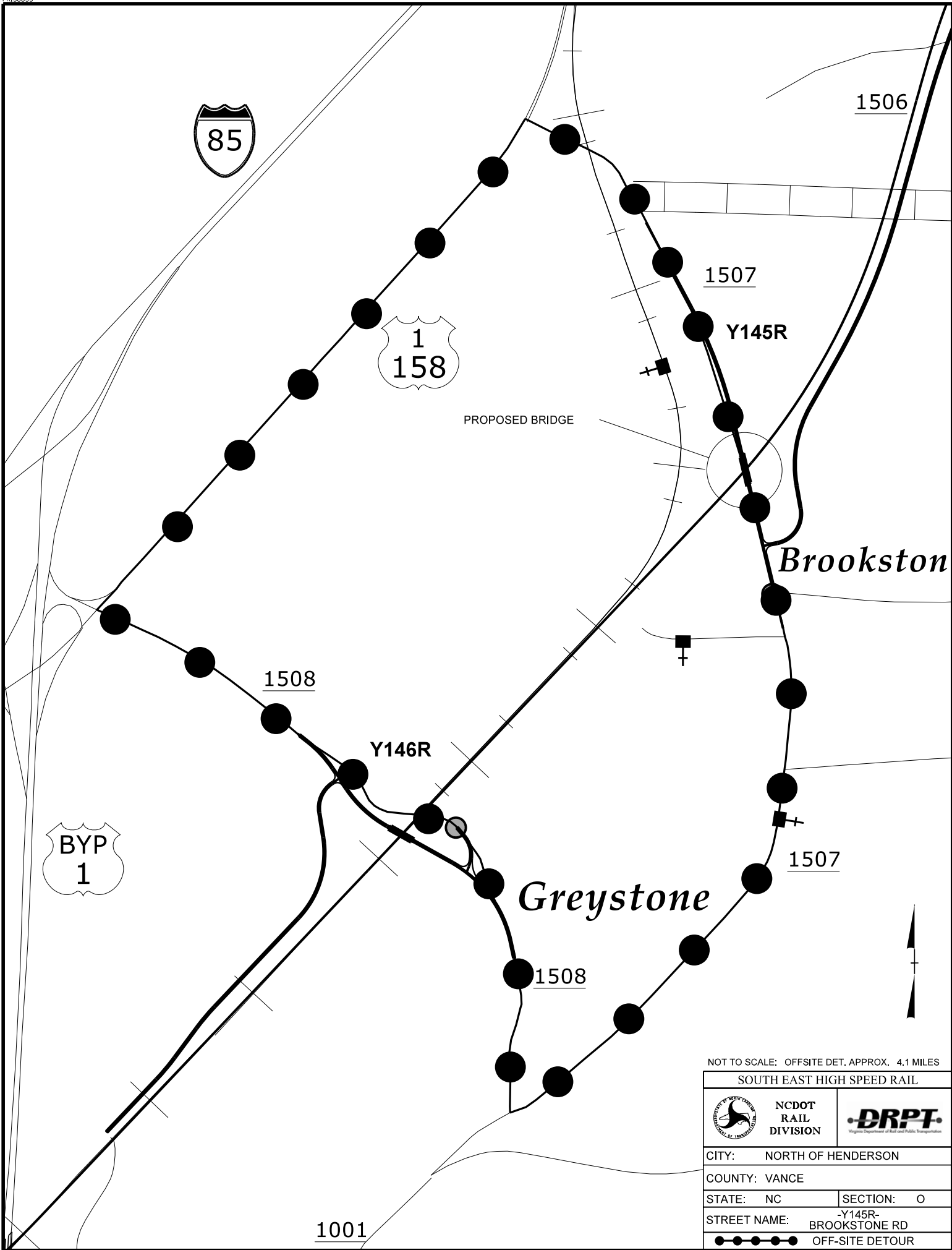
SECTION: N

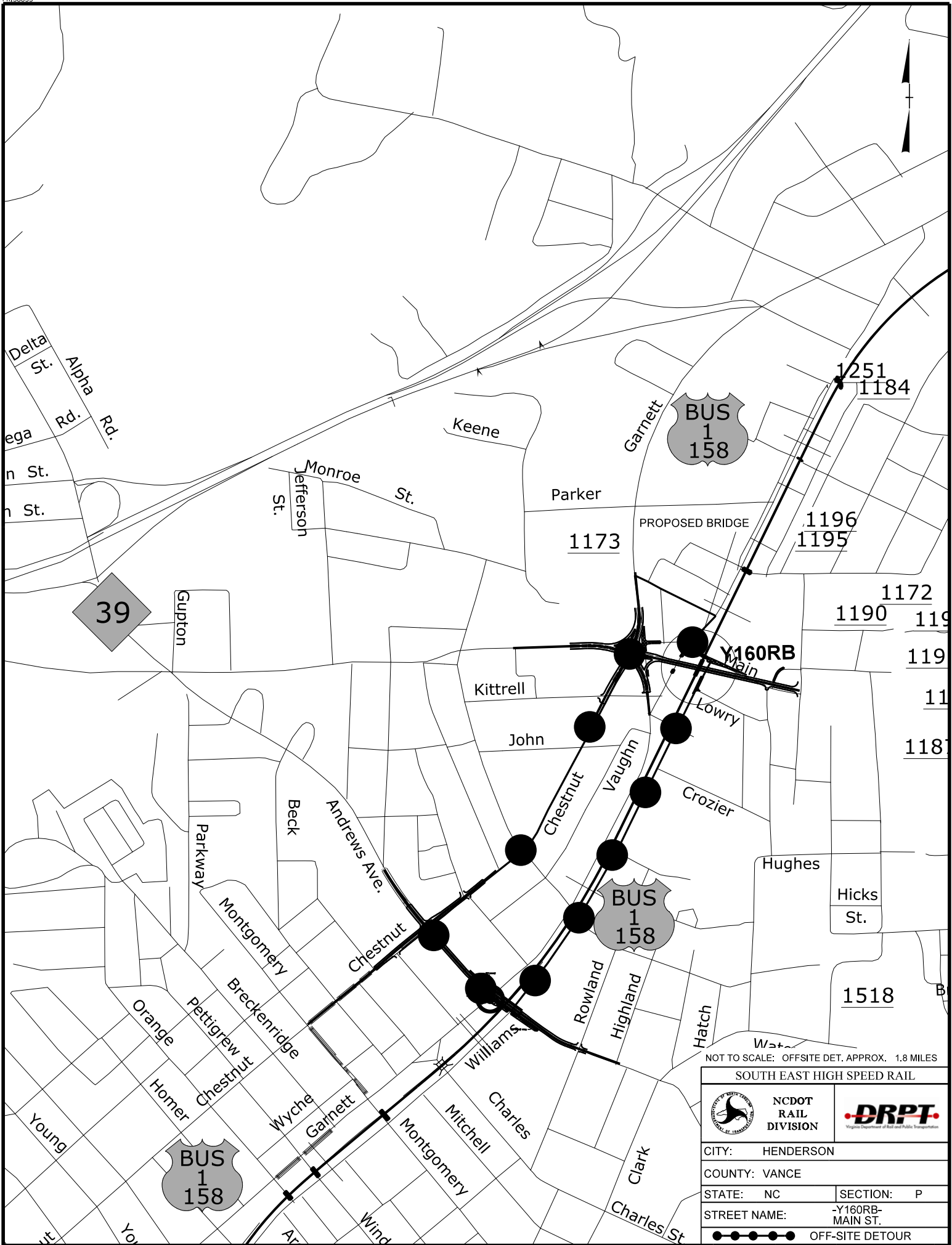
STREET NAME: -Y129R-
SOUL CITY BLVD.

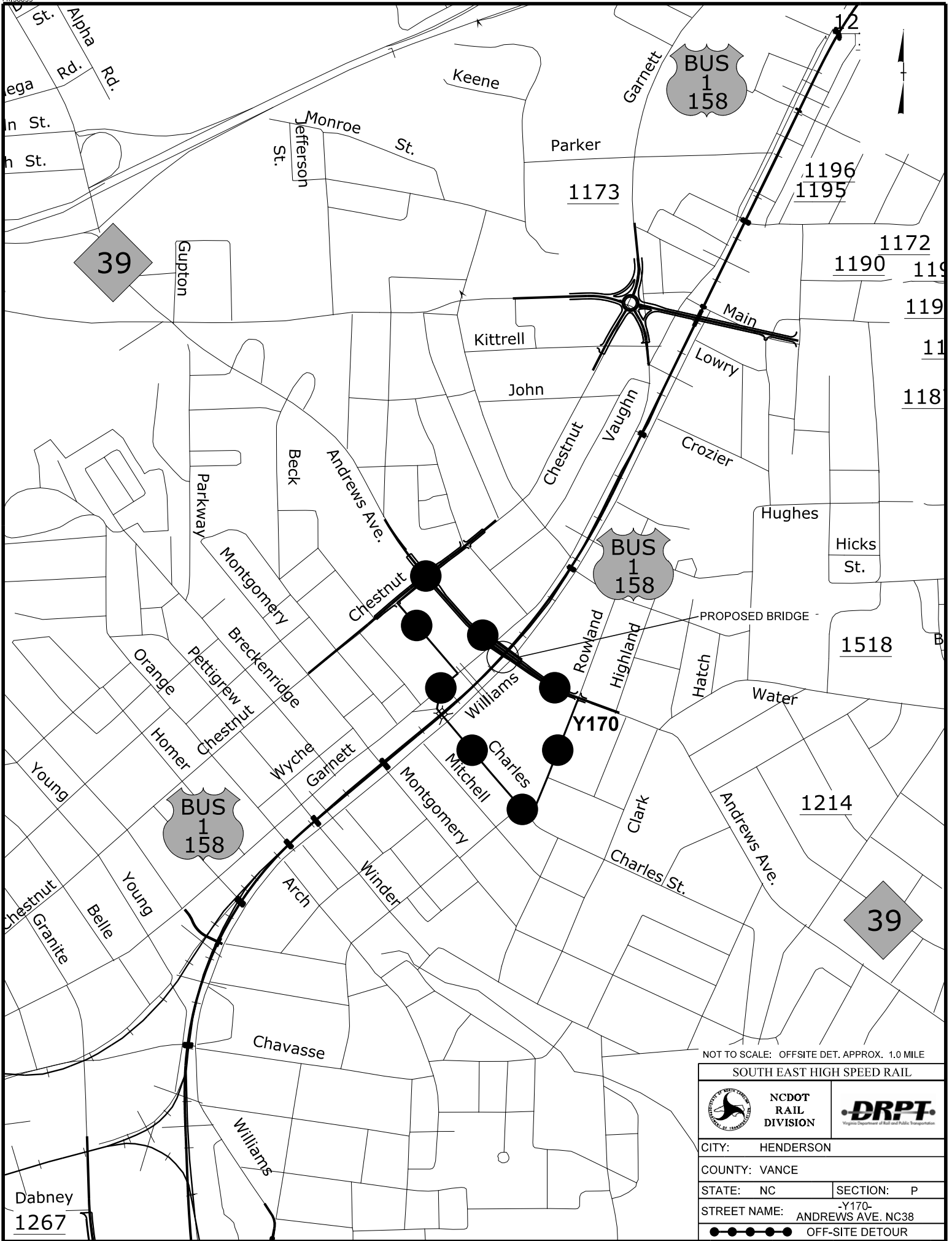
●●●●● OFF-SITE DETOUR

prepared by: HATCH MOTT MACDONALD







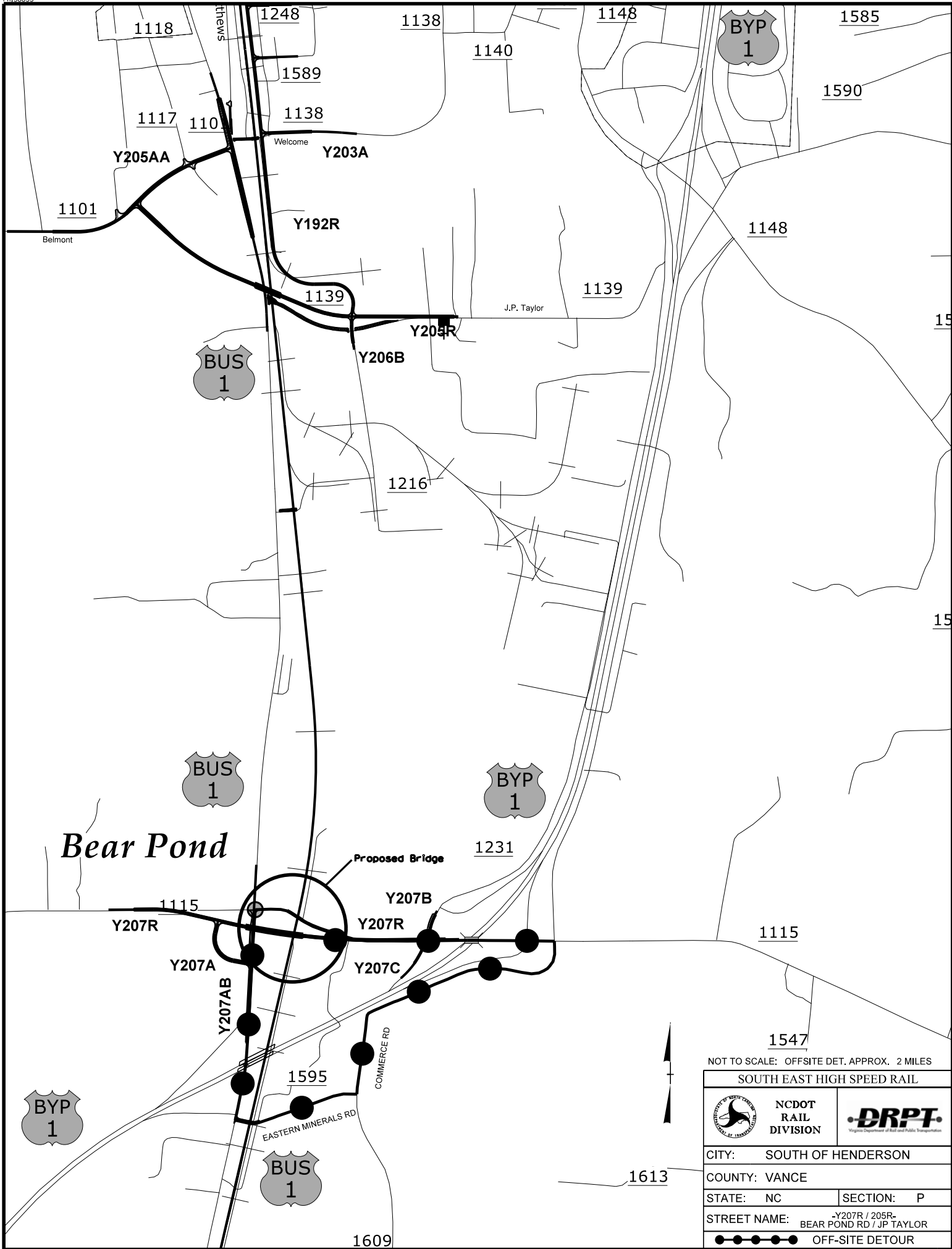




NOT TO SCALE: OFFSITE DET. APPROX. 1.0 MILE

SOUTH EAST HIGH SPEED RAIL

	NCDOT RAIL DIVISION	
CITY: HENDERSON		
COUNTY: VANCE		
STATE: NC	SECTION: P	
STREET NAME: -Y170- ANDREWS AVE. NC38		
●●●●● OFF-SITE DETOUR		



NOT TO SCALE: OFFSITE DET. APPROX. 2 MILES

SOUTH EAST HIGH SPEED RAIL



NCDOT
RAIL
DIVISION



CITY: SOUTH OF HENDERSON

COUNTY: VANCE

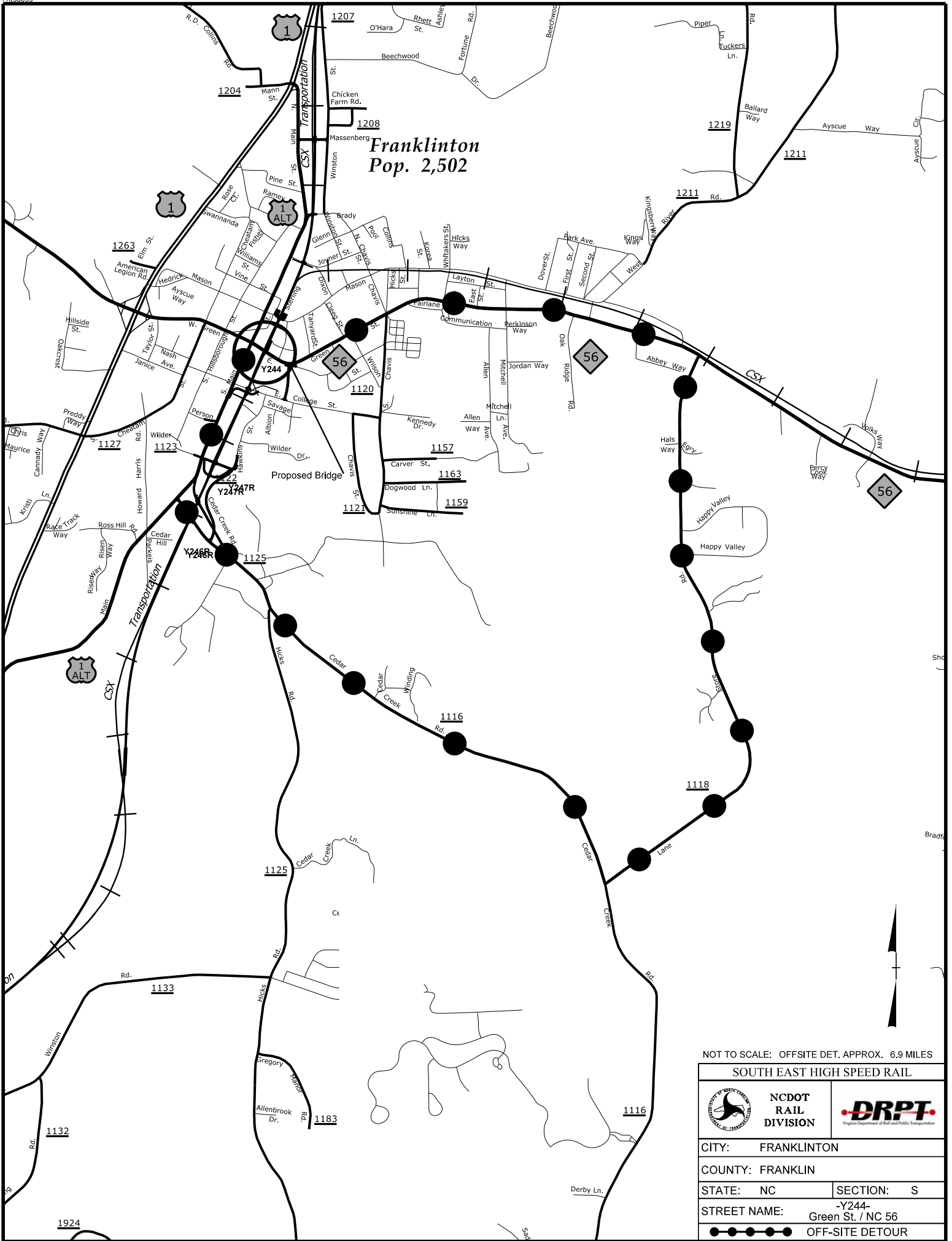
STATE: NC

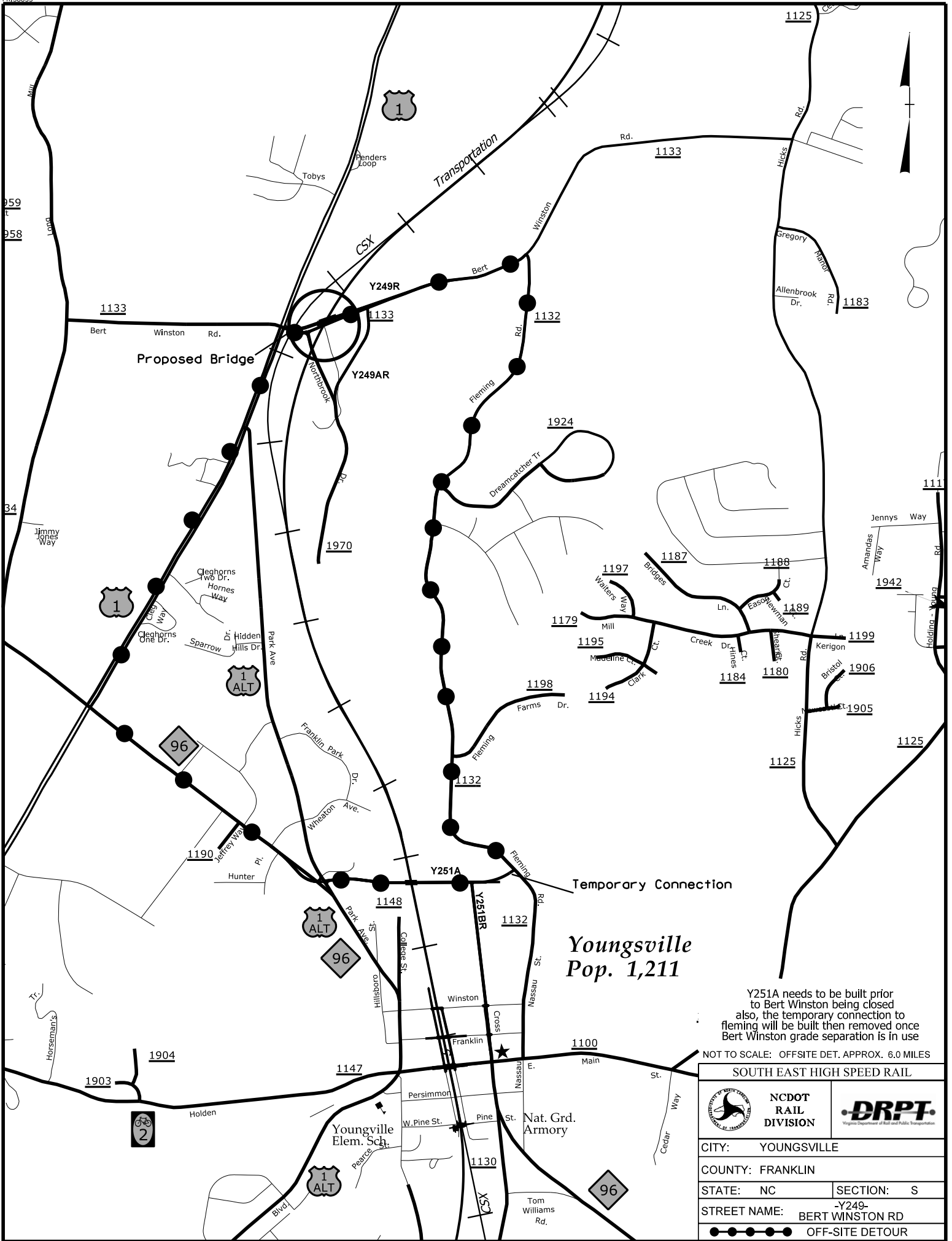
SECTION: P

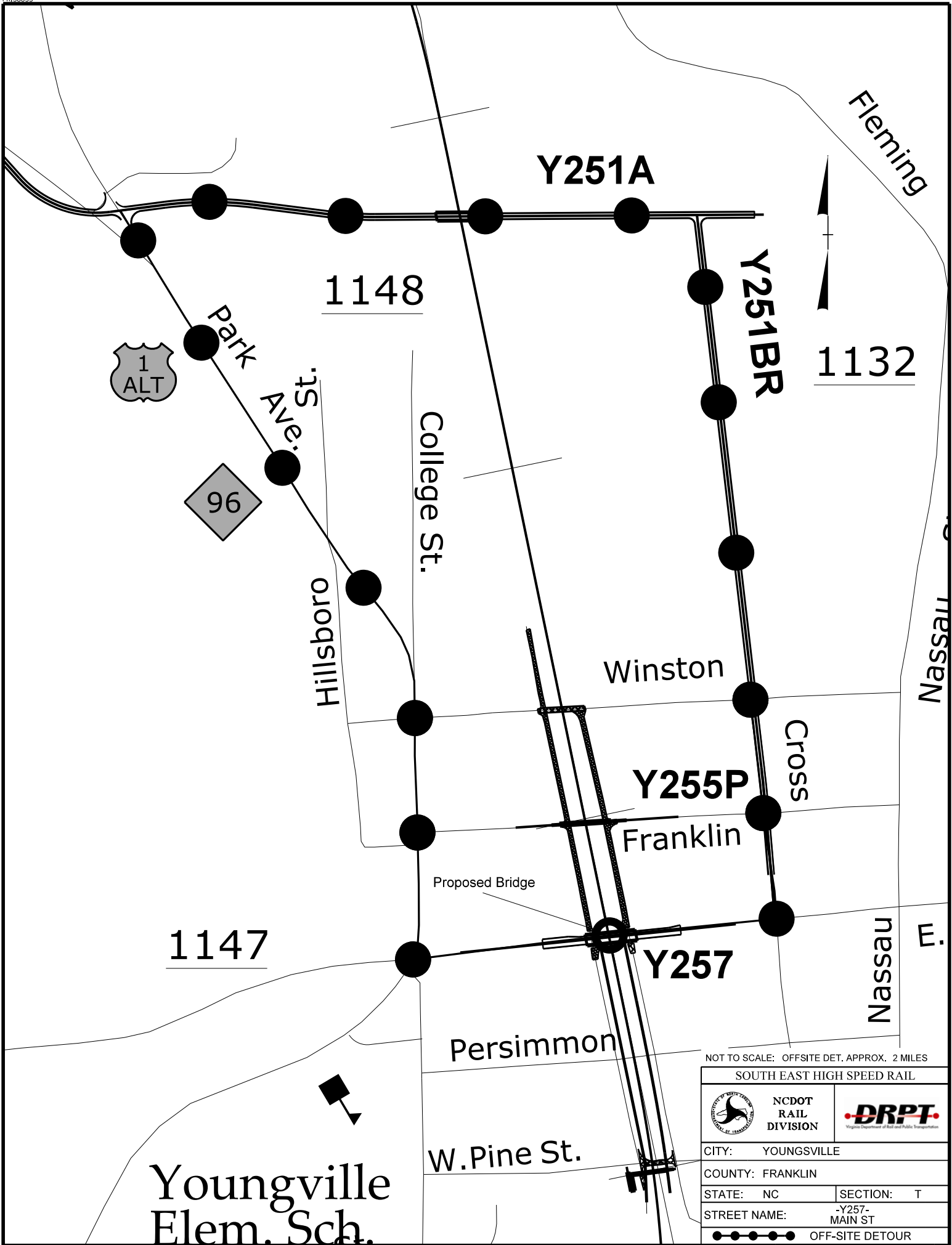
STREET NAME: -Y207R / 205R-
BEAR POND RD / JP TAYLOR

●●●●● OFF-SITE DETOUR

prepared by: HUSTON
NATIONAL
ENGINEERING
ARCHITECTS
PLANNERS







NOT TO SCALE: OFFSITE DET. APPROX. 2 MILES

SOUTH EAST HIGH SPEED RAIL



NCDOT
RAIL
DIVISION



CITY: YOUNGVILLE

COUNTY: FRANKLIN

STATE: NC

SECTION: T

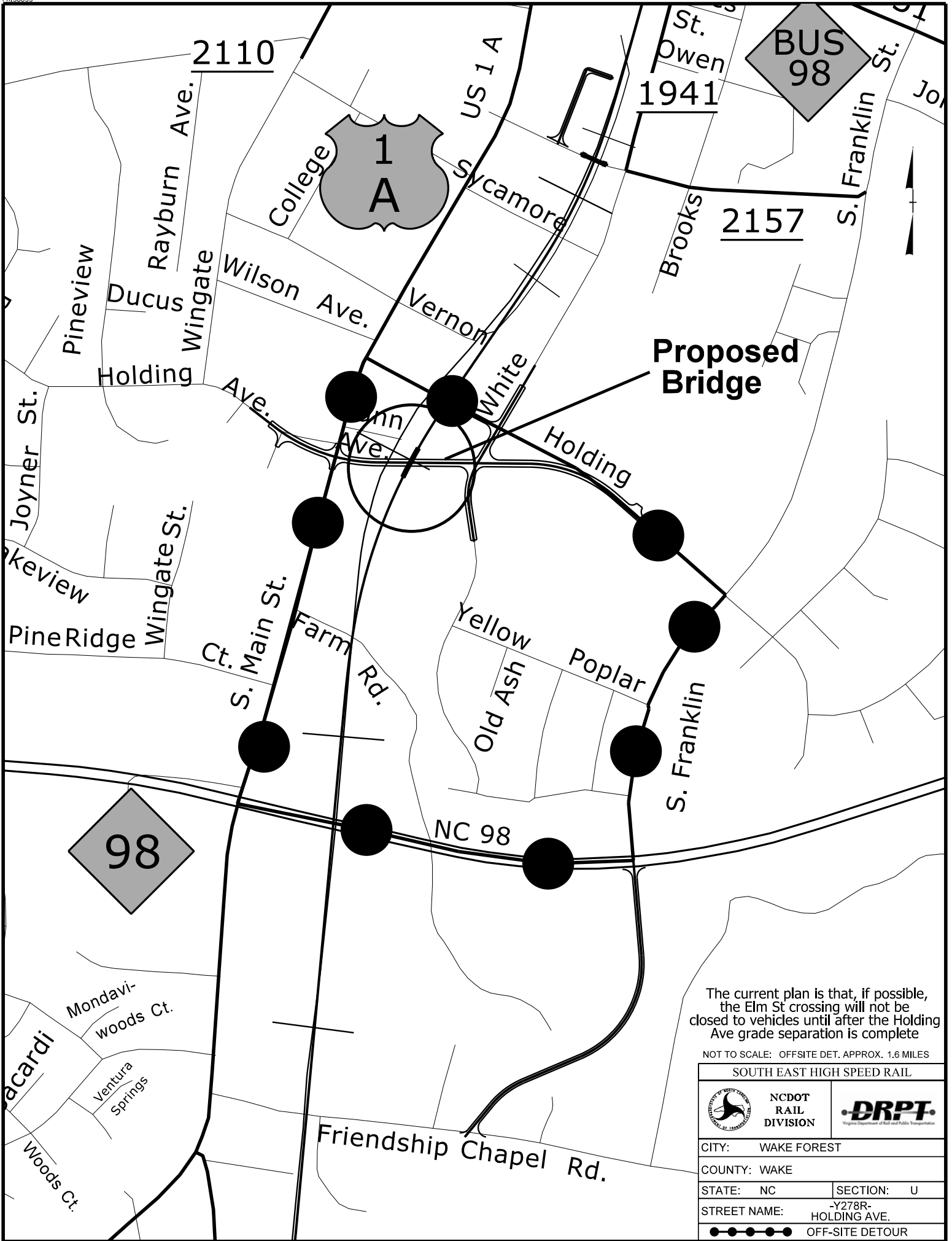
STREET NAME:

-Y257-
MAIN ST



OFF-SITE DETOUR




prepared by: HUSTON
KIMMEL
HARRIS
ARCHITECTS
PLANNERS
ENGINEERS

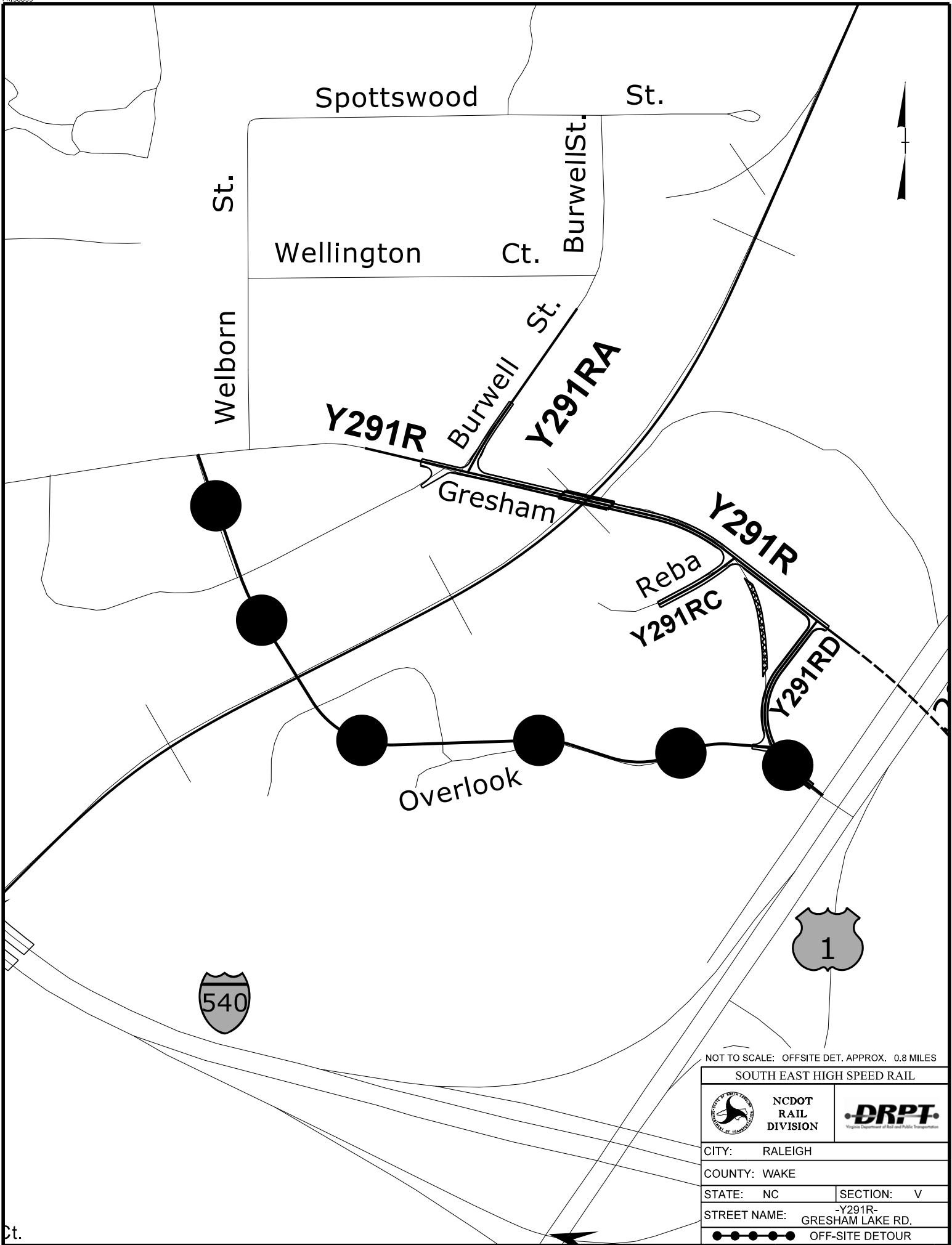


The current plan is that, if possible, the Elm St crossing will not be closed to vehicles until after the Holding Ave grade separation is complete

NOT TO SCALE: OFFSITE DET. APPROX. 1.6 MILES

SOUTH EAST HIGH SPEED RAIL

	NCDOT RAIL DIVISION	 <i>Virginia Department of Rail and Public Transportation</i>
CITY: WAKE FOREST		
COUNTY: WAKE		
STATE: NC		SECTION: U
STREET NAME: -Y278R- HOLDING AVE.		
 OFF-SITE DETOUR		



NOT TO SCALE: OFFSITE DET. APPROX. 0.8 MILES

SOUTH EAST HIGH SPEED RAIL



NCDOT
RAIL
DIVISION



CITY: RALEIGH

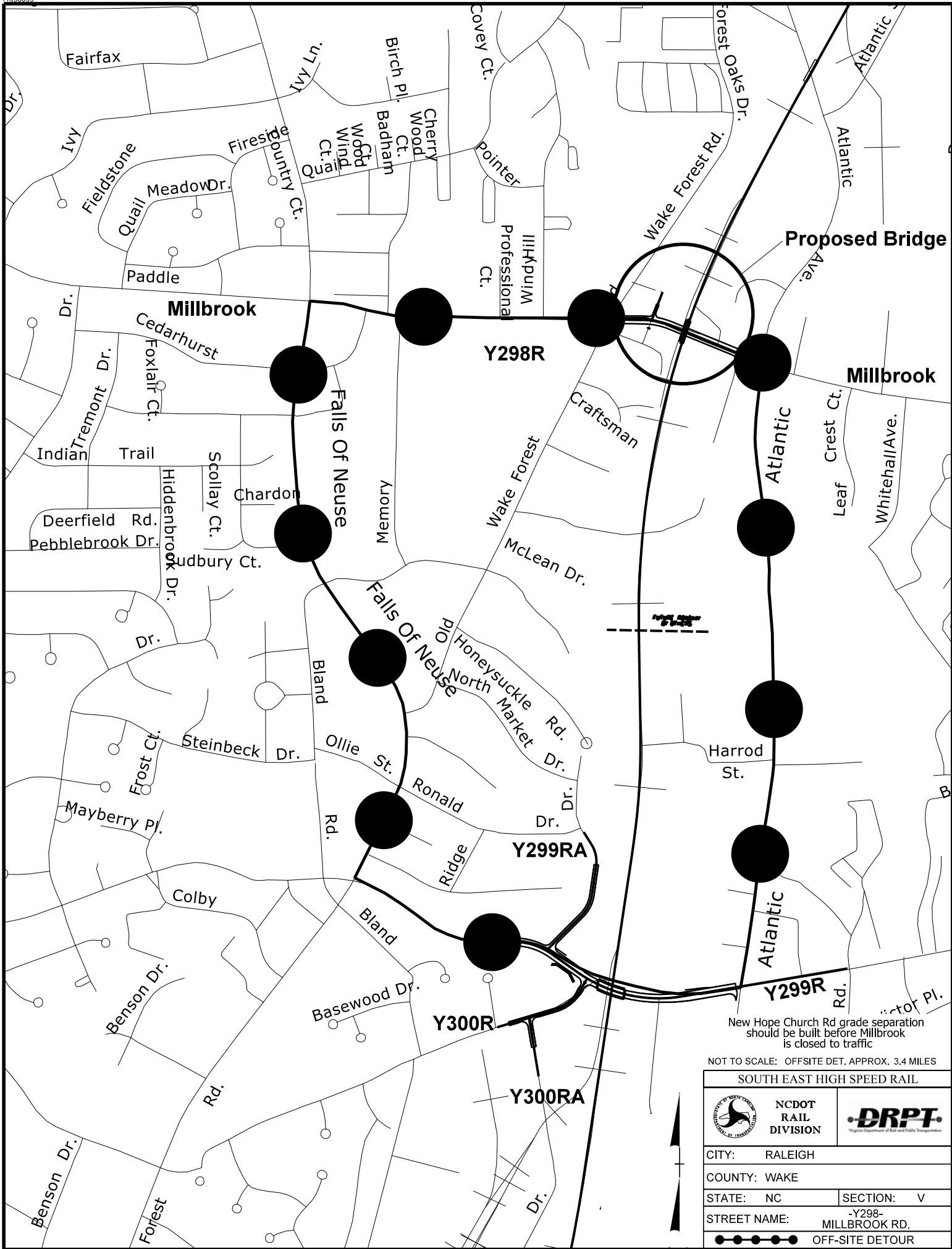
COUNTY: WAKE

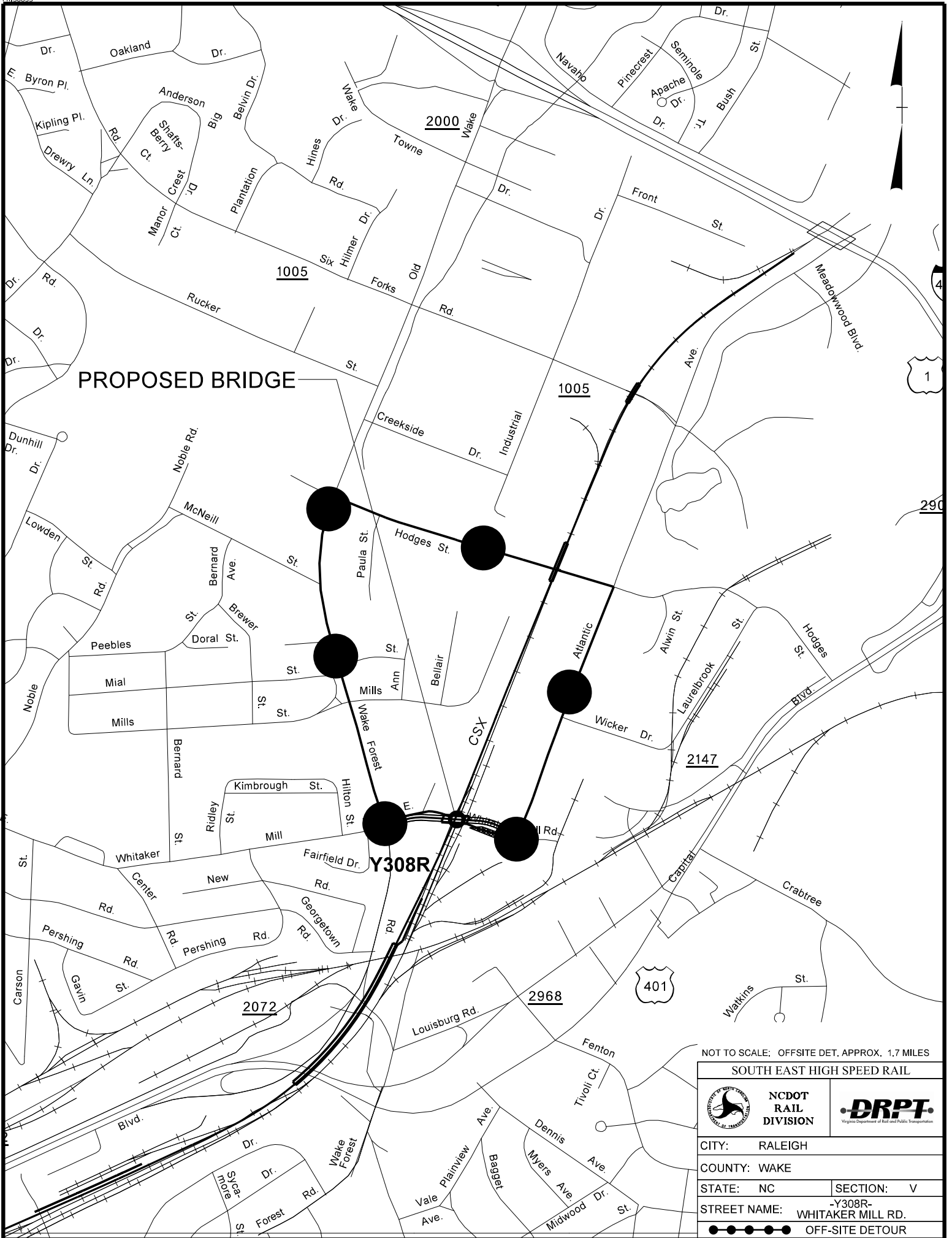
STATE: NC

SECTION: V

STREET NAME: -Y291R-
GRESHAM LAKE RD.

●●●●● OFF-SITE DETOUR





prepared by: [redacted] Hatch Mott
MacDonald
PO Box 100
Durham, NC 27606
919-286-1000 Fax